

# Ocular App Telematics Guide

The pressure to be aware of fleet activity doesn't stop when you're not behind your desk. With Ocular you are able to access key information about your fleet. Have an easier time managing various teams from your iOS or Android smart device regardless of location.


This app enables you to access real-time data seen on your desktop with the same functionality and features so it's like you've never left your desk. With the option to look at all fleet data, select certain vehicle groups, filter down to VRN (Vehicle Registration Number) or search based on location, this is the perfect app for fleet management. Query an individual/group of vehicles and compare to company benchmarks. The combination of real-time updates and live map locations (viewable in terrain or satellite settings) will be an invaluable tool in streamlining business operations.

## KEY FEATURES:

- Live Map location of fleet
- Map locations terrain or satellite
- Select and follow vehicles/assets/drivers
- Be aware of latest speed, movement status and positioning details
- Report on recent journey
- Details from start position to end position for each vehicle journey
- Selection criteria to analyse certain vehicles, drivers and assets
- Be aware of total distance vehicle travelled, idle duration and number of total journeys

Ensure drivers are adhering to speed limits, check idling time, drivers on route to service/product delivery and checking fleet availability for any additional tasks. The report function within the app can compare/contrast driver performance and updated information on your fleet is immediately available. Reports can additionally be seen on a daily, weekly, monthly basis including amount of distance covered, time idle, Amount of journeys and duration on the road. The GPS journey information reports will allow you as a fleet operator to see on the map any of the vehicle's journeys from start to end. These reports enable you to monitor fleet running time, fleet delays and acts as a great driver performance management tool.

Decrease operational cost for same number of fleet runs, through fuel cost reduction and driver performance management. Decrease average fleet run time for orders by selecting area specific divers for operations as well as assess driving performance.



[Download Ocular for IOS](#)

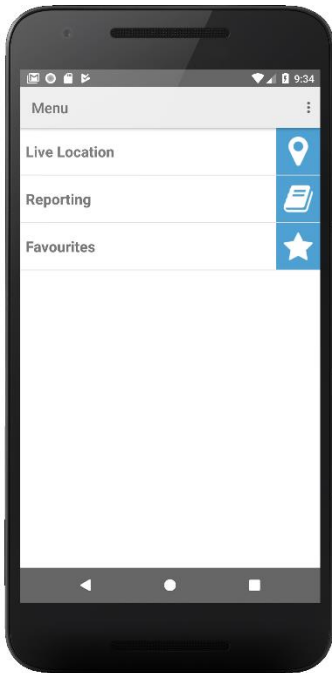
[Download Ocular for Android](#)

**THE TRUSTED QUALITY BRAND FOR PROFESSIONALS**

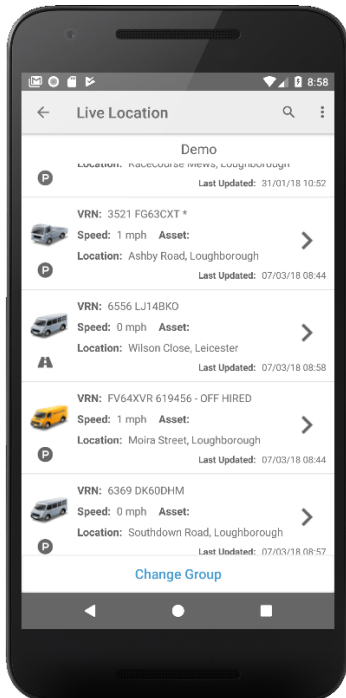
Durite is a Safe Fleet Brand. Durite Limited, company no. 373113  
Registered in England at Durite Works, Valley Road, Dovercourt, Essex, CO12 4RX

SAFE  FLEET  
Driving Safety Forward™

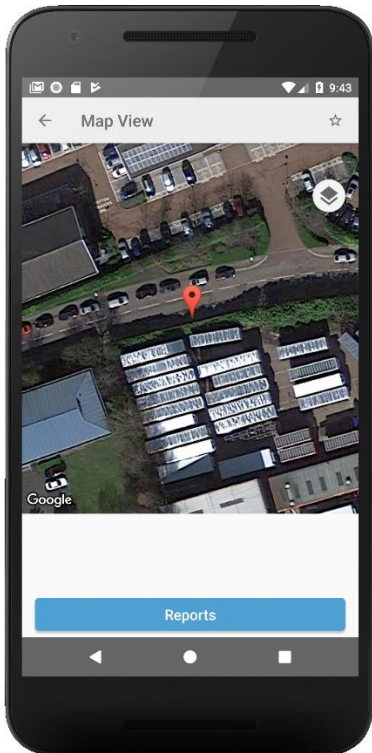
1. Log in using same details for Web browser based tracking from Durite Telematics. Once Logged in you will see the Main page as below. Then Select Live Location



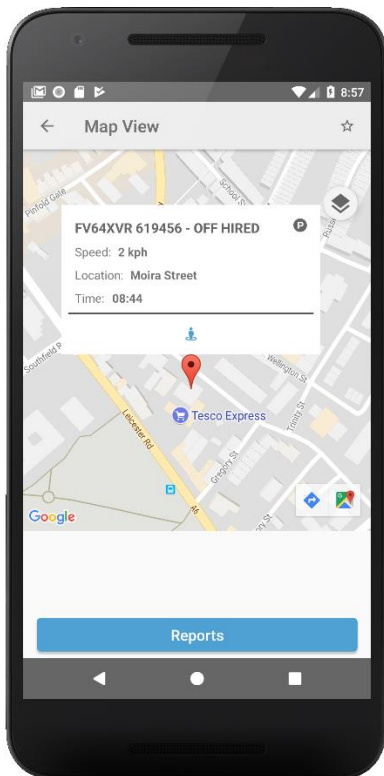
2. Click on the Vehicle you want to see from your group.



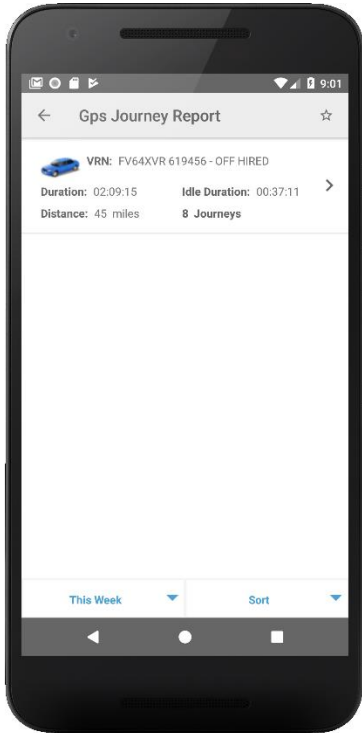
3. This will open up the Map view you can have as Satellite view as below



4. Or Road Map view as below



5. Now you can Select GPS Journey Report for an individual vehicle.



6. Using Journey Details you can then open up the Track for the selected Journey.

